

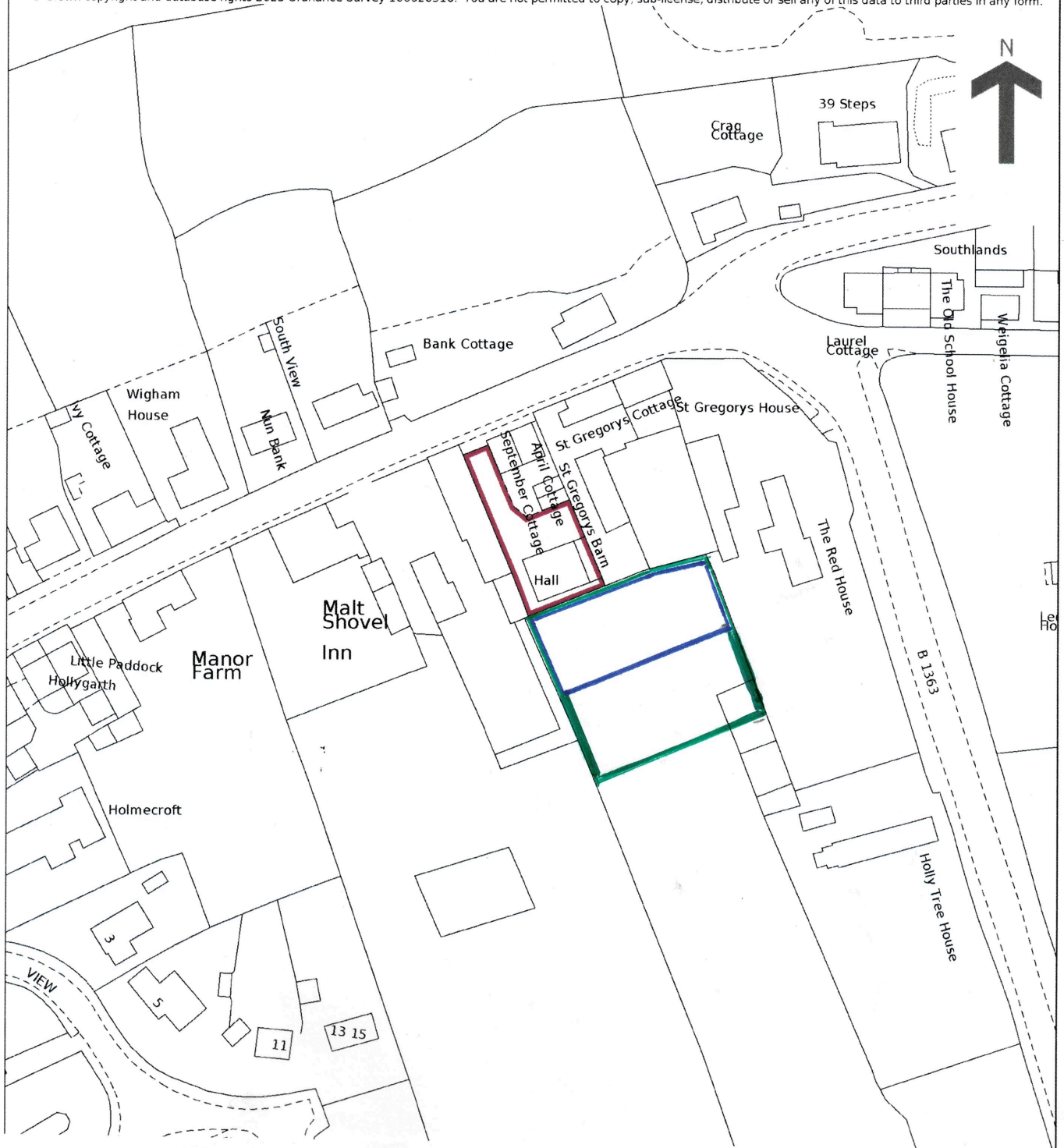


HM Land Registry
Official copy of
title plan

Title number **NYK493202**
Ordnance Survey map reference **SE6279SW**
Scale **1:1250 enlarged from 1:2500**
Administrative area **North Yorkshire**



© Crown copyright and database rights 2023 Ordnance Survey 100026316. You are not permitted to copy, sub-license, distribute or sell any of this data to third parties in any form.



OSWALDKIRK
VILLAGE HALL

An illustration of the increase in the Hall's
Curtilage and thus residual value for both
Option 1 and **Option 3**.